federal register

WEDNESDAY, SEPTEMBER 14, 1977

PART IV

INTERSTATE COMMERCE COMMISSION

■

ABANDONMENT OF RAILROAD SERVICES

System Diagram Map; Atchison, Topeka & Santa Fe Railroad Co.

INTERSTATE COMMERCE COMMISSION

[AB-52 (SDM)]

ATCHISON, TOPEKA & SANTA FE RAILWAY CO.

System Diagram Map

Notice is hereby given that, pursuant to the requirements contained in Title 49 of the Code of Federal Regulations, Part 1121.22, that the Atchison, Topeka & Santa Fe Railway Co., has filed with the Commission its color-coded system diagram map in docket No. AB-52 (SDM). The maps reproduced here in black and white are reasonable reproductions of that system map and the Commission on September 2, 1977, received a certificate of publication as required by said regulation which is considered the effective date on which the system diagram map was filed.

Color-coded copies of the map have been served on the Governor of each state in which the railroad operates and the Public Service Commission or similar agency and the State designated agency. Copies of the map may also be requested from the railroad at a nominal charge. The maps also may be examined at the office of the Commission, Section of Dockets, by requesting docket No. AB 52 (SDM).

H. G. HOMME,
Acting Secretary.

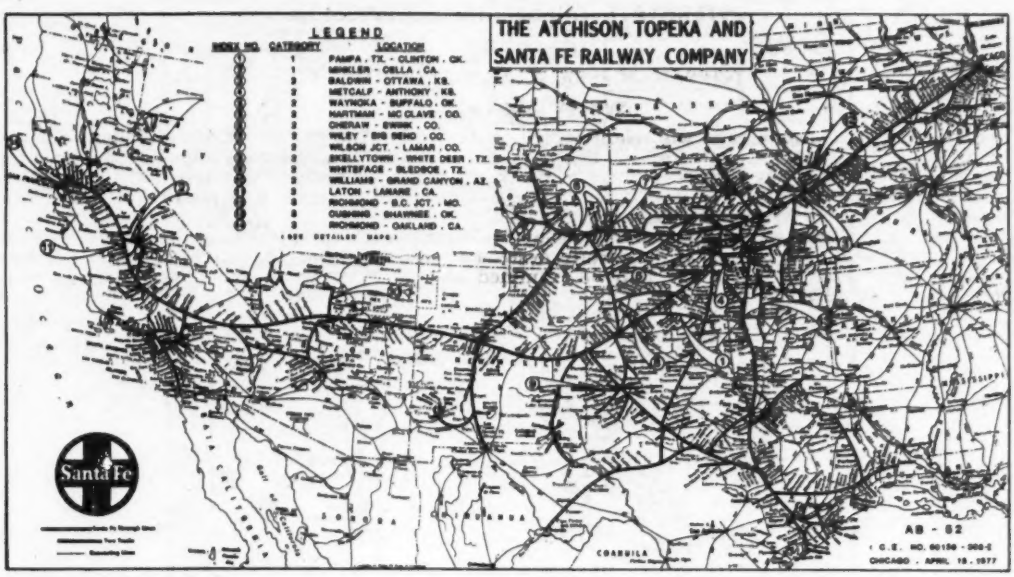
THE ATCHISON, TOPEKA AND SANTA FE RAILWAY COMPANY
LEGEND
INDEX NO. CATEGORY LOCATION
1 PAMPA, TX. - CLINTON, OK.
1 MINKLER - CELLA, CA.
2 BALDWIN - OTTAWA, KS.
2 METCALF - ANTHONY, KS.
2 WAYNOKA - BUFFALO, OK.
2 HARTMAN - MC CLAVE, CO.
2 CHERAW - GWINN, CO.
2 WILEY - BIG SEND, CO.
2 WILSON JCT. - LAMAR, CO.
2 SKELLYTOWN - WHITE DEER, TX.
2 WHITEFACE - BLEDSOE, TX.
2 WILLIAMS - GRAND CANYON, AZ.
2 LATON - LAMARE, CA.
2 RICHMOND - B.C. JCT., MO.
2 CUSHING - SHAWNEE, OK.
2 RICHMOND - OAKLAND, CA.
(SEE DETAILED MAPS)
Santa Fe
COAHUILA
AB - 62
CHICAGO, APRIL 19, 1977

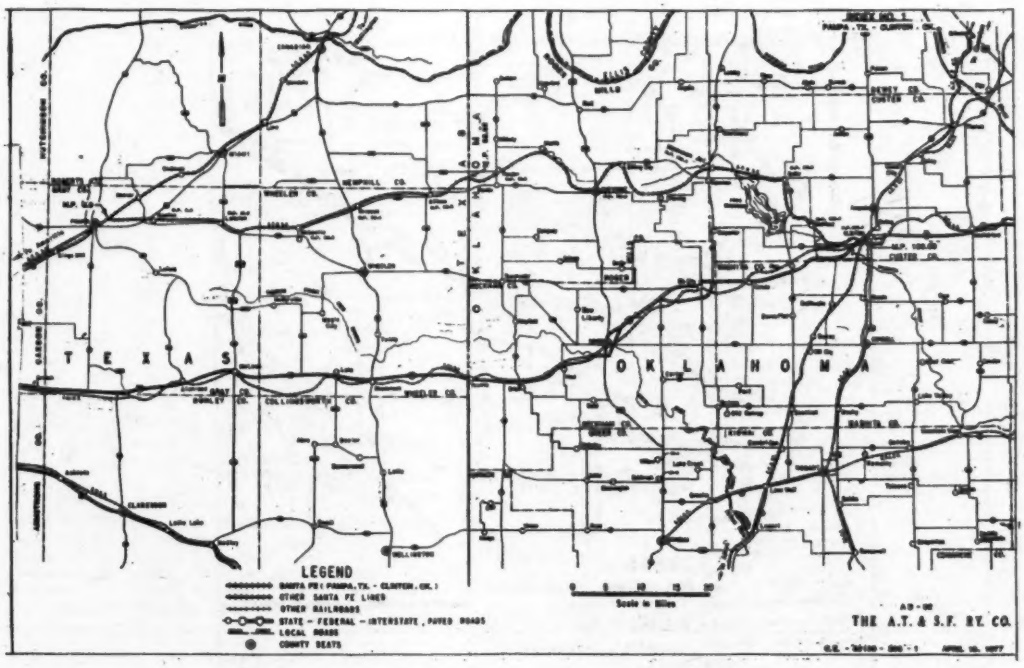
INDEX NO. 1
PAMPA, TX. - CLINTON, OK.
TEXAS
OKLAHOMA
LEGEND
SANTA FE (PAMPA, TX. - CLINTON, OK.)
OTHER SANTA FE LINES
OTHER RAILROADS
STATE - FEDERAL - INTERSTATE, PAVED ROADS
LOCAL ROADS
COUNTY SEATS
Scale in Miles
THE A.T. & S.F. RY. CO.

INDEX NO. 2
MINKLER - CELLA, CA.
PINEDALE
CLOVIS
TARPEY
CAMEO
BURNESS
FRESNO
CALWA
LONE STAR
CASTY
MALAGA
EASTON
FOWLER
BOWLES
DEL REY
WAHTOKE
PARLIER
LAC JAC
REEDLEY
SELMA
CONEJO
KINGSBURG
CENTERVILLE
SANGER
CELLA
MINKLER
PEDRA
SQUAW VALLEY
M.P. 8.41
M.P. 6.50
NAVELENCIA
RADWIN
ORANGE COVE
FRESNO CO.
TULARE CO.
DINUBA
SULTANA
OROSI
CUTLER
WYETH
CALGRO
TO GORGRAN
TO PORTERVILLE
KINGS CO.
LEGEND
SANTA FE (MINKLER - CELLA, CA.)
Other Santa Fe Lines
Other Railroads
Paved Roads
Other Roads
County Seat
PART OF FRESNO, CA. STANDARD METROPOLITAN STATISTICAL AREA
AB - 52
THE A.T. & S.F. RY. CO.
C.E. - 50139-308-2 APRIL 18, 1977

INDEX NO. 3
BALDWIN - OTTAWA, KS.
N
M.P. 14.98
DOUGLAS COUNTY
FRANKLIN COUNTY
JOHNSON COUNTY
MIAMI COUNTY
M.P. 28.04
LYNDON
OTTAWA
PAOLA
OSAGE CO.
COFFEY CO.
FRANKLIN COUNTY
ANDERSON COUNTY
MIAMI COUNTY
LINN COUNTY
LEGEND
SANTA FE (BALDWIN - OTTAWA, KS.)
OTHER SANTA FE LINES
OTHER RAILROADS
STATE - FEDERAL - INTERSTATE, PAVED ROADS
LOCAL ROADS
COUNTY SEATS
0 5 10 15 20
Scale in Miles
AB-52
THE A.T. & S.F. RY. CO.
C.E. - 50139 - 308 -3
APRIL 18, 1977

INDEX NO. 4
METCALF - ANTHONY, KS.
KINGMAN COUNTY
HARPER COUNTY
K A N S A S
M.P. 50.30
M.P. 42.81
HARPER COUNTY
SUMNER COUNTY
O K L A H O M A
MEDFORD
LEGEND
SANTA FE (METCALF - ANTHONY, KS.)
OTHER SANTA FE LINES
OTHER RAILROADS
STATE - FEDERAL - PAVED ROADS
LOCAL ROADS
COUNTY SEATS
0 5 10 15 20
Scale in Miles
AB - 52
THE A.T. & S.F. RY. CO.
C.E.-50139 - 308 -4
APRIL 18, 1977

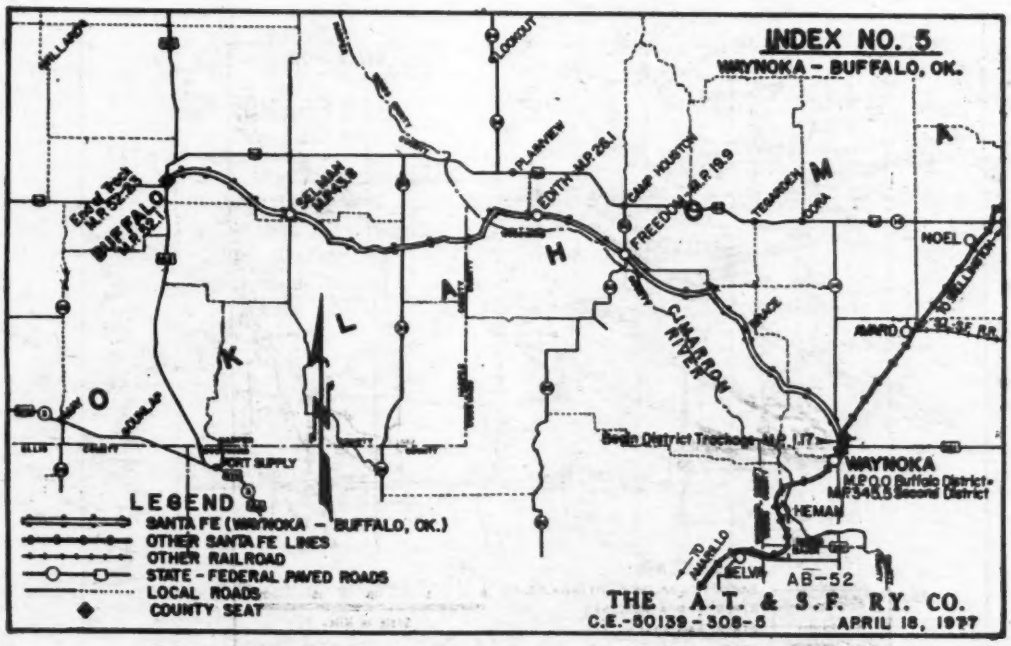
INDEX NO. 5
WAYNOKA - BUFFALO, OK.
BUFFALO
SELMAN
PLAINVIEW
EDITH M.P. 26.1
CAMP HOUSTON
FREEDOM M.P. 19.9
NOEL
AMRO
CIMARRON RIVER
FORT SUPPLY
WAYNOKA
HEMAN
ELVA
LEGEND
SANTA FE (WAYNOKA - BUFFALO, OK.)
OTHER SANTA FE LINES
OTHER RAILROAD
STATE - FEDERAL PAVED ROADS
LOCAL ROADS
COUNTY SEAT
AB-52
THE A.T. & S.F. RY. CO.
C.E.-50139-308-5
APRIL 18, 1977

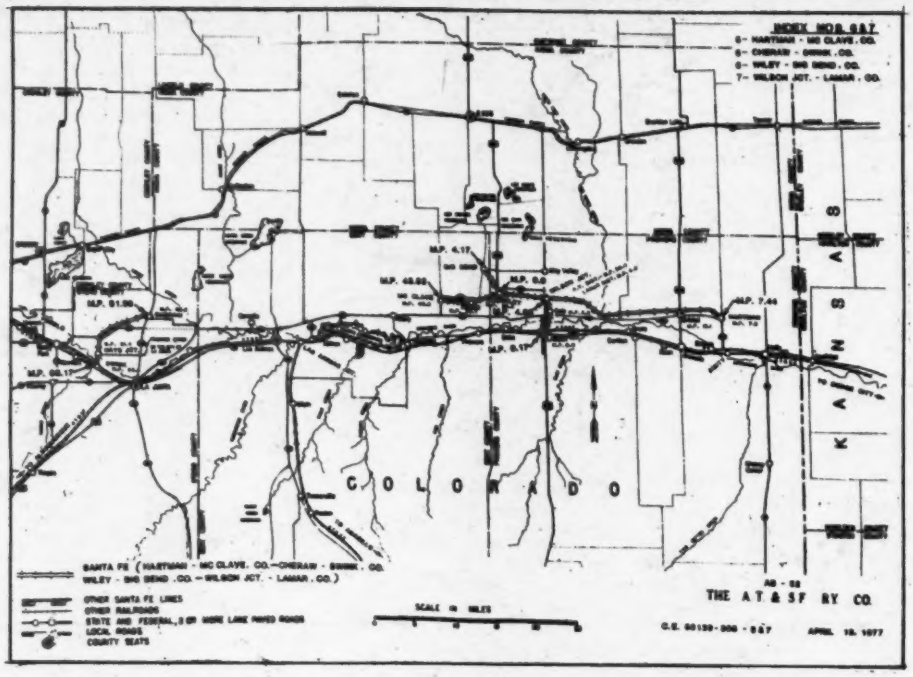
INDEX NOS. 6 & 7
6- HARTMAN - MC CLAVE, CO.
6- CHERAW - OWNX, CO.
6- WILEY - BIG BEND, CO.
7- WILSON JCT. - LAMAR, CO.
M.P. 4.17
M.P. 7.44
M.P. 6.17
M.P. 91.00
M.P. 66.17
C O L O R A D O
K A N S A S
CO
CO
SANTA FE (HARTMAN - MC CLAVE, CO.—CHERAW - OWNX, CO.
WILEY - BIG BEND, CO. — WILSON JCT. - LAMAR, CO.)
OTHER SANTA FE LINES
OTHER RAILROADS
STATE AND FEDERAL, 2 OR MORE LANE PAVED ROADS
LOCAL ROADS
COUNTY SEATS
SCALE IN MILES
AB - 52
THE A.T. & S.F. RY. CO.
C.E. 50139-308 - 6 & 7
APRIL 18, 1977

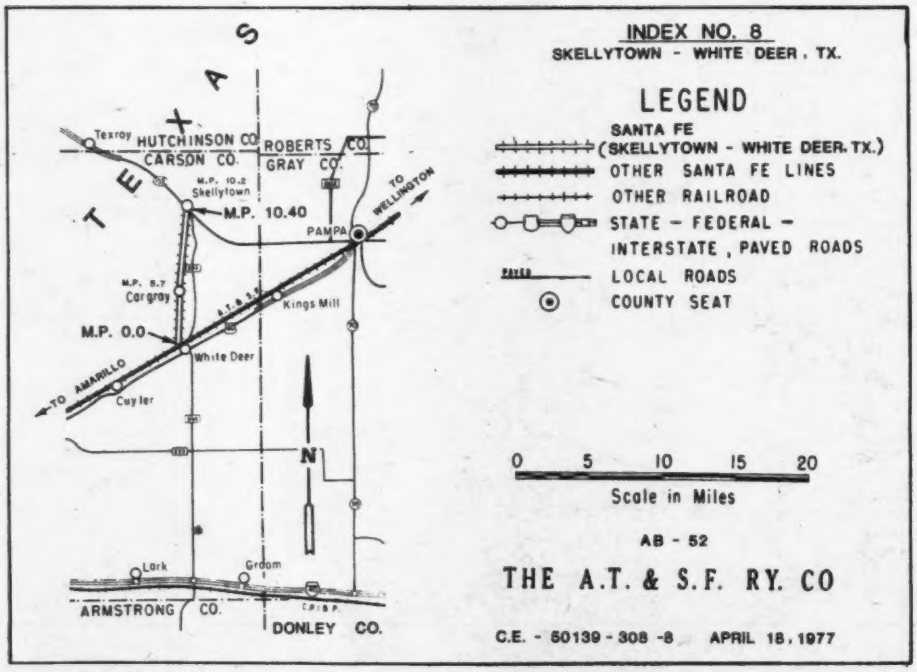
INDEX NO. 8
SKELLYTOWN - WHITE DEER, TX.
LEGEND
SANTA FE (SKELLYTOWN - WHITE DEER, TX.)
OTHER SANTA FE LINES
OTHER RAILROAD
STATE - FEDERAL - INTERSTATE, PAVED ROADS
LOCAL ROADS
COUNTY SEAT
0 5 10 15 20
Scale in Miles
AB - 52
THE A.T. & S.F. RY. CO
C.E. - 50139 - 308 -8 APRIL 18, 1977
T E X A S
Texroy
HUTCHINSON CO.
CARSON CO.
ROBERTS CO.
GRAY CO.
M.P. 10.2
Skellytown
M.P. 10.40
PAMPA
TO WELLINGTON
M.P. 5.7
Cargray
Kings Mill
M.P. 0.0
White Deer
TO AMARILLO
Cuyler
N
Lark
Groom
ARMSTRONG CO.
DONLEY CO.

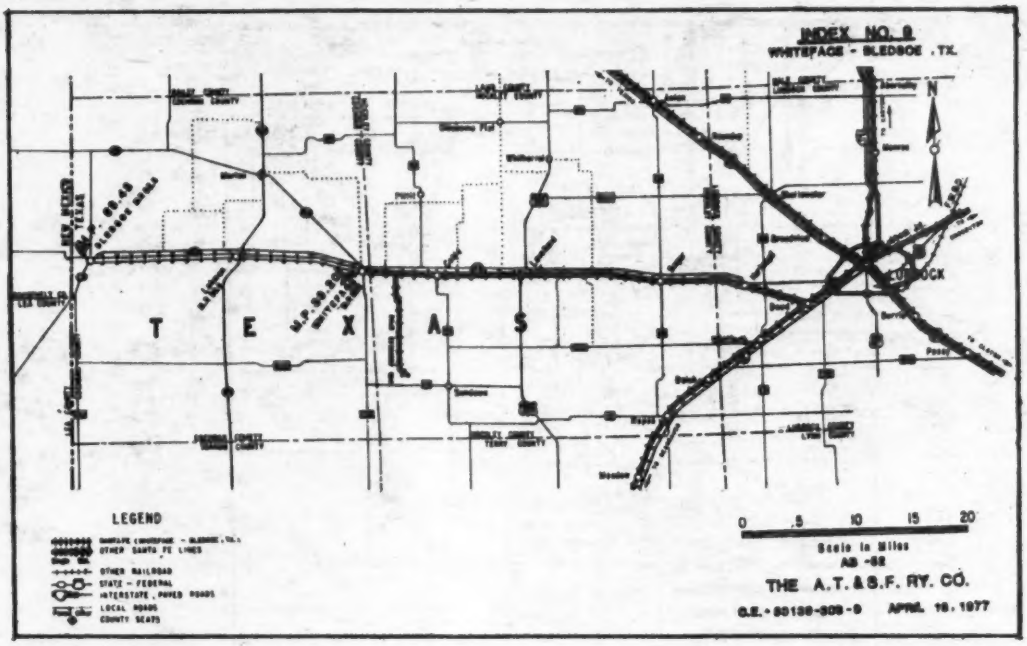
INDEX NO. 9
WHITEFACE - SLEDSOE , TX.
T E X A S
LEGEND
OTHER SANTA FE LINES
OTHER RAILROAD
STATE - FEDERAL
INTERSTATE , PAVED ROADS
LOCAL ROADS
COUNTY SEATS
0 5 10 15 20
Scale in Miles
AB -52
THE A.T. & S.F. RY. CO.
C.E.-50139-309-9 APRIL 18, 1977

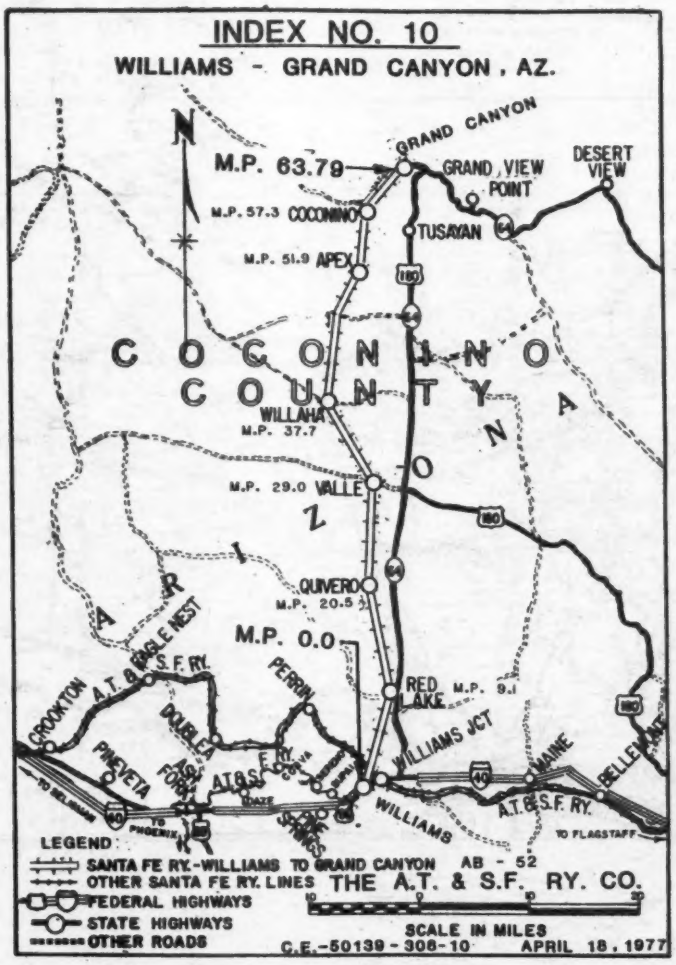
INDEX NO. 10
WILLIAMS - GRAND CANYON , AZ.
N
M.P. 63.79
GRAND CANYON
GRAND VIEW POINT
DESERT VIEW
M.P. 57.3 COCONINO
TUSAYAN
M.P. 51.9 APEX
C O C O N I N O
C O U N T Y
A
N
A
WILLAHA
M.P. 37.7
M.P. 29.0 VALLE
Z
O
R
A
QUIVERO
M.P. 20.5
M.P. 0.0
EAGLE NEST
A.T. & S.F. RY.
PERRIN
RED LAKE
M.P. 9.1
CROOKTON
DOUBLEA
PINEVETA
FORD
WILLIAMS JCT
MAINE
BELLEMONT
WILLIAMS
A.T. & S.F. RY.
TO FLAGSTAFF
TO PHOENIX
LEGEND
SANTA FE RY.-WILLIAMS TO GRAND CANYON AB - 52
OTHER SANTA FE RY. LINES
THE A.T. & S.F. RY. CO.
FEDERAL HIGHWAYS
STATE HIGHWAYS
OTHER ROADS
SCALE IN MILES
C.E.-50139-306-10 APRIL 18, 1977

INDEX NO. 11
LATON - LANARE, CA.
TO FRESNO
CARUTHERS
CONEJO
KINGSBURG
BURREL
M.P. 17.56
M.P. 17.4
LANARE
RIVERDALE
SCHILLING
HUB
LATON
M.P. 0.0
FRESNO CO.
KINGS CO.
TULARE CO.
GEPFORD
SHIRLEY
GRANGEVILLE
HANFORD
ARMONA
LEMOORE
ROSSI
CALIFORNIA
FRESNO CO.
KINGS CO.
TO CORCORAN
LEGEND
SANTA FE (LATON-LANARE ,CA.)
Other Santa Fe Lines
Other Railroads
Paved Roads
Other Roads
County Seat
PART OF FRESNO ,CA.
STANDARD METROPOLITAN
STATISTICAL AREA
AB-52
THE A.T.&S.F. RY. CO.
C.E. - 50139-308-11
APRIL 18, 1977

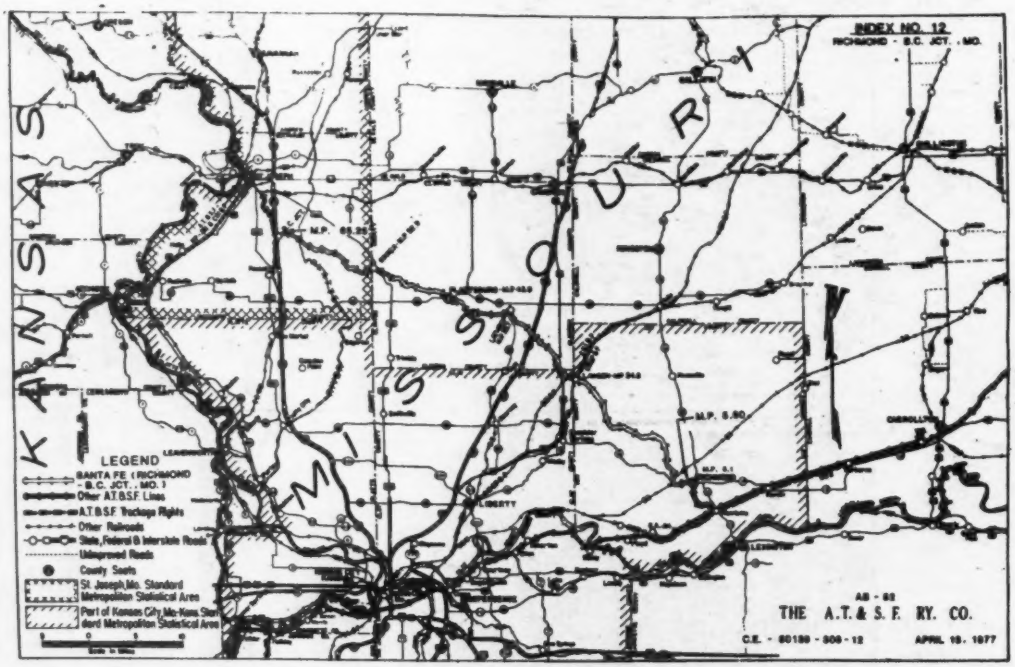
INDEX NO. 12
RICHMOND - B.C. JCT. ,MO.
KANSAS
MISSOURI
LEGEND
SANTA FE (RICHMOND - B.C. JCT. ,MO.)
Other AT.&S.F. Lines
A.T.&S.F. Trackage Rights
Other Railroads
State, Federal & Interstate Roads
Unimproved Roads
County Seats
St. Joseph,Mo. Standard Metropolitan Statistical Area
Part of Kansas City,Mo-Kans. Standard Metropolitan Statistical Area
LIBERTY
AB - 52
THE A.T.& S.F. RY. CO.
C.E. - 50139 - 308 - 12
APRIL 18, 1977

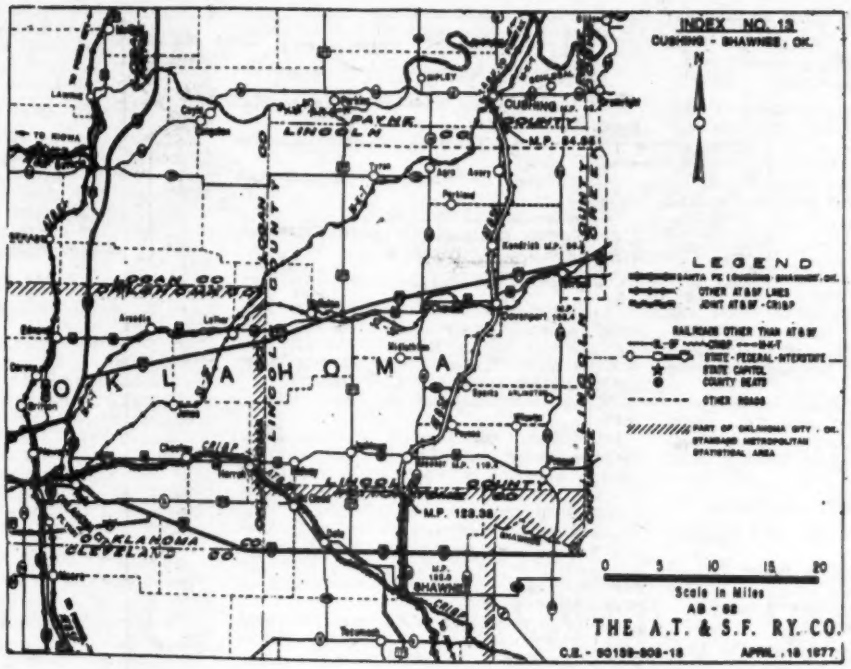
INDEX NO. 13
CUSHING - SHAWNEE, OK.
N
LEGEND
OTHER AT&SF LINES
JOINT AT&SF - CRISP
RAILROADS OTHER THAN AT&SF
STATE - FEDERAL - INTERSTATE
STATE CAPITOL
COUNTY SEATS
OTHER ROADS
PART OF OKLAHOMA CITY, OK. STANDARD METROPOLITAN STATISTICAL AREA
0 5 10 15 20
Scale in Miles
AB - 62
THE A.T. & S.F. RY. CO.
APRIL 18 1977
PAYNE COUNTY
LINCOLN CO
LOGAN CO
OKLAHOMA CO
CLEVELAND CO
M.P. 123.38
CUSHING
SHAWNEE
O K L A H O M A

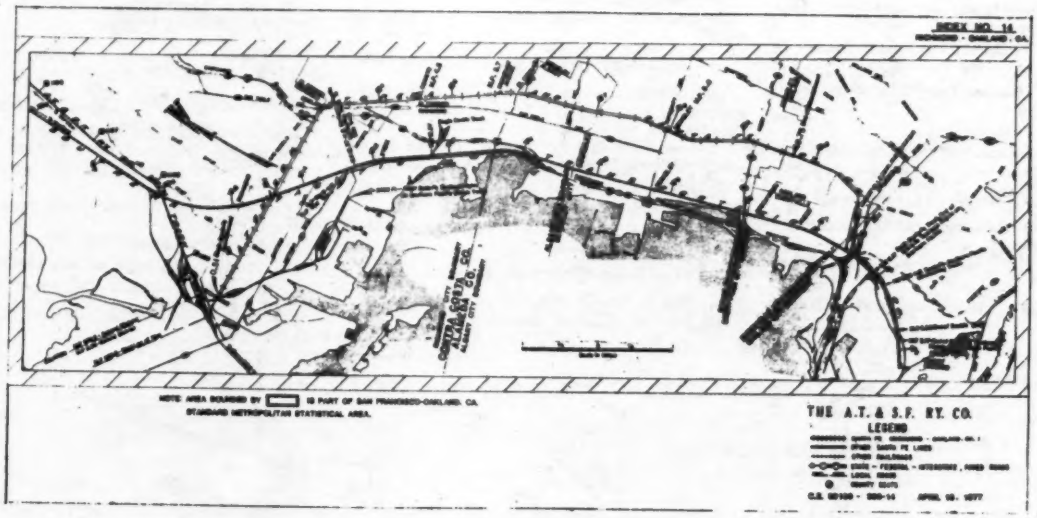
INDEX NO. 14
RICHMOND - OAKLAND, CA.
NOTE: AREA SCANNED BY IS PART OF SAN FRANCISCO-OAKLAND, CA. STANDARD METROPOLITAN STATISTICAL AREA.
THE A.T. & S.F. RY. CO.
LEGEND

THE ATCHISON, TOPEKA & SANTA FE RAILWAY CO.

DESCRIPTION OF LINES TO ACCOMPANY THE SYSTEM DIAGRAM MAP

Category (1). All lines or portions of lines which the carrier anticipates will be the subject of an abandonment or discontinuance application to be filed within the three year period following the date upon which the diagram, or any amended diagram, is filed with the Commission.

Map Code (Index No. 1)—Texas/Oklahoma

(a) Pampa, Tex., to Clinton, Okla., entire Clinton District 136.69 miles.

(b) Located in the States of Texas and Oklahoma. Milespost at State line 56.62.

(c) Located in Custer and Roger Mills County, Okla.; Hemphill, Wheeler, and Gray County, Tex.

(d) Milepost 0.0 to 136.69.

(e) Agency stations at Pampa, Tex. (Milepost 0.0); Cheyenne, Okla. (Milepost 80.0); Butler, Okla. (Milepost 116.6); Clinton, Okla. (Milepost 136.4).

Map Code (Index No. 2)—California

(a) Minkler to Cella; a 1.91 mile segment of the Wahtoke District.

(b) Located entirely in the State of California.

(c) Located entirely in Fresno County.

(d) Milepost 8.41 to 6.50.

(e) No agency staitons on segment. Segment service by agent at Reedley (Milepost 0.0).

Category (2). All lines or portions of lines potentially subject to abandonment which the carrier has under study and believes may be the subject of a future abandonment application because of either anticipated operating losses or excessive rehabilitation costs, as compared to potential revenues.

Map Code (Index No. 3)—Kansas

(a) Baldwin to Ottawa; entire Baldwin District 11.05 miles.

(b) Located entirely in the State of Kansas.

(c) Located in Douglas and Franklin County, Kans.

(d) Milepost 14.95 to 26.04.

(e) Agency station at Ottawa (Milepost 26.2).

Map Code (Index No. 4)—Kansas

(a) Metcalf to Anthony; entire Anthony District 16.49 miles.

(b) Located entirely in the State of Kansas.

(c) Located in Sumner and Harper County.

(d) Milepost 42.81 to 59.30.

(e) Agency stations at Bluff City (Milepost 48.2) and Anthony (Milepost 59.1).

Map Code (Index No. 5)—Oklahoma

(a) Waynoka to Buffalo; entire Buffalo District 51.37 miles.

(b) Located entirely in the State of Oklahoma.

(c) Located in Woods, Woodward, and Harper Counties.

(d) Milepost 1.17 to 52.23.

(e) Agency stations at Waynoka (Milepost 0.0) and Buffalo (Milepost 52.1).

Map Code (Index No. 6)—Colorado

(a) Hartman to McClave, a 36.48 mile segment; Cheraw to Swink, a 11.49 mile segment; Wiley to Big Bend, a 4.17 mile industrial spur. These three segments make up the entire Arkansas Valley District.

(b) Located entirely in the State of Colorado.

(c) Segment Hartman to McClave is located in Prowers and Bent Counties; segment Cheraw to Swink is located entirely in Otero County; segment Wiley to Big Bend is located in Prowers and Bent Counties.

(d) Segment Hartman to McClave, Milepost 7.44 to 43.92; segment Cheraw to Swink, Milepost 81.68 to 93.17; segment Wiley to Big Bend, a 4.17 mile spur connecting at Wiley, Milepost 36.48.

(e) Agency stations at Hartman (Milepost 7.83, Bristol (Milepost 13.1), Wiley (Milepost 36.3 and McClave (Milepost 43.6).

Map Code (Index No. 7)—Colorado

(a) Wilson Jct. to Lamar; entire Lamar District, consisting of a connecting track between Santa Fe main line at Lamar across the Arkansas River to the A. V. District, 4.36 miles.

(b) Located entirely in the State of Colorado.

(c) Located entirely in Prowers County.

(d) Milepost 4.53 to 0.17.

(e) Agency station at Lamar (Milepost 0.0).

Map Code (Index No. 8)—Texas

(a) Skellytown to White Deer, a 10.4 mile industrial spur on the Second District, also referred to as the Skellytown spur.

(b) Located entirely in the State of Texas.

(c) Located entirely in Carson County.

(d) Skellytown spur connecting at White Deer, Main Line Milepost 512.8.

(e) Agency station at White Deer (Main line Milepost 512.8).

Map Code (Index No. 9)—Texas

(a) Whiteface to Biedsoe; a 24.23 mile segment of the Lehman District.

(b) Located entirely in the State of Texas.

(c) Located entirely in Cochran County.

(d) Milepost 39.20 to 63.43.

(e) Agency stations at Whiteface (Milepost 39.2) and Lehman (Milepost 50.5).

Mape Code (Index No. 10)—Arizona

(a) Williams to Grand Canyon; entire Grand Canyon District 63.79 miles.

(b) Located entirely in the State of Arizona.

(c) Located entirely in Coconino County.

(d) Milepost 0.0 to 63.79.

(e) No agency stations on segment.

Map Code (Index No. 11)—California

(a) Laton on Lanare; entire Laton District 17.56 miles.

(b) Located entirely in the State of California.

(c) Located in Fresno and Kings Counties.

(d) Milepost 0.0 to 17.56.

(e) No agency stations on segment.

Category (3). All lines or portions of lines for which an abandonment or discontinuance application is pending before the Commission on the date upon which the diagram, or any amended diagram, is filed with the Commission.

Map Code (Index No. 12)—Missouri

(a) Richmond to B. C. Junction, a 59.65 mile segment of the St. Joseph District.

(b) Located entirely in the State of Missouri.

(c) Located in Ray, Clay, Clinton, and Buchanan Counties.

(d) Milepost 5.60 to 65.25.

(e) Agency station at Plattsburg (Milepost 43.8).

Map Code (Index No. 13)—Oklahoma

(a) Cushing to Shawnee, a 38.53 mile segment of the Cushing District.

(b) Located entirely in the State of Oklahoma.

(c) Located in Payne, Lincoln, and Pottowatomie Counties.

(d) Milepost 84.85 to 123.38.

(e) Agency stations at Cushing (Milepost 82.4) and Shawnee (Milepost 132.0).

Map Code (Index No. 13)—Oklahoma

(a) Richmond to Oakland, a 9.24 mile segment of the Oakland District.

(b) Located entirely in the State of California.

(c) Located in Contra Costa and Alameda Counties.

(d) Milepost 0.51 to 9.75.

(e) Agency stations at Richmond (Milepost 0.0) and Oakland (Milepost 10.9).

[FR Doc.77-26501 Filed 9-13-77;8:45 am]